



Camden County Technical Schools

Quick Links

Please Select...

Good Evening and Welcome to CCTS

Home

About

Adult Education

Administration

Alumni Association

Calendars

Early Childhood

High School

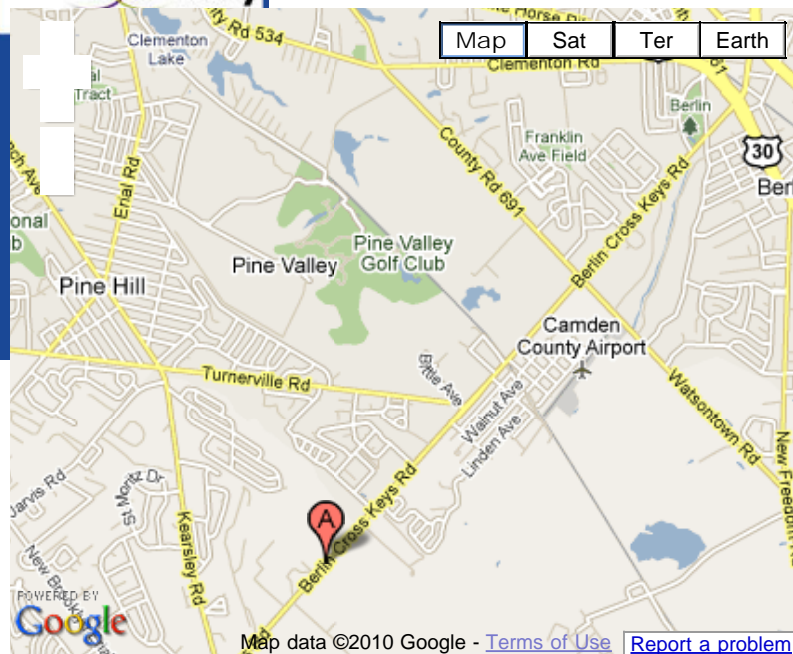
Library

Maps & Dir.

Newsletters

Directions to Gloucester Twp Campus

camden county



[View Larger Map](#)

FROM PHILADELPHIA

Take the Walt Whitman Bridge to the North South Freeway (Route 42 South) to the Atlantic City Expressway. Make a left off the first exit which is Exit 41, Route 689, Berlin Cross Keys Road. The school is 2.5 miles on the left.

FROM DELAWARE

Take the NJ Turnpike to Exit 3, Bellmawr. Follow the Black Horse Pike South (Route 168) for approximately four miles to Blackwood. At the traffic light turn left onto Church Street. Proceed to the next traffic light and turn right onto Erial-New Brooklyn Road. Proceed 5 miles to Berlin Cross Keys Road and turn left. The school is 1/2 mile on the left.

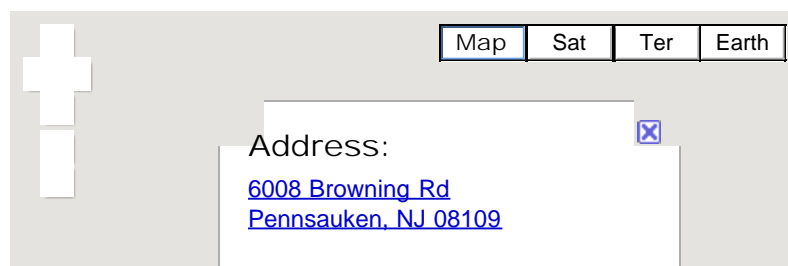
FROM NORTH JERSEY

Take 295 South to Route 42 South to the Atlantic City Expressway. Make a left off the first exit which is Exit 41, Route 689, Berlin Cross Keys Road. The school is 2.5 miles on the left.

FROM ATLANTIC CITY

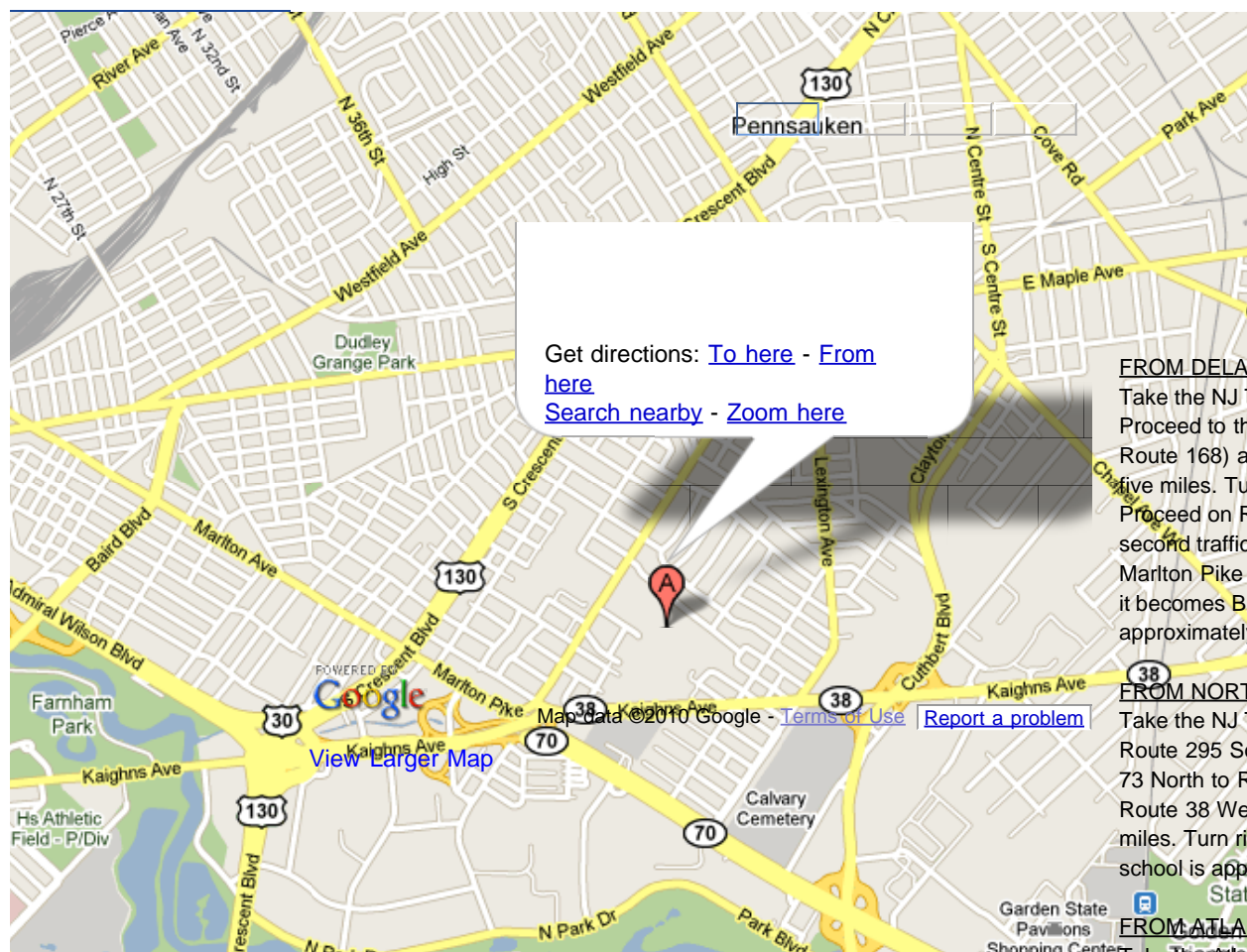
Take the Atlantic City Expressway to Exit 41, Route 689, Berlin-Cross Keys Road. Turn right onto Berlin Cross Keys Road. The school is 2.5 miles on the left.

Directions to Pennsauken Campus



FROM PHILADELPHIA

Take the Ben Franklin Bridge to the Admiral Wilson Boulevard (Route 30). Turn onto Route 130 North. Proceed to the second traffic light which is Marlton Pike. Turn right and follow Marlton Pike approximately one mile, where it becomes Browning Road. The school is approximately 1/2 mile on the right.



FROM DELAWARE

Take the NJ Turnpike to Exit 3, Bellmawr. Proceed to the Black Horse Pike North (Route 168) and continue for approximately five miles. Turn right onto Route 130 North. Proceed on Route 130 and turn right at the second traffic light onto Marlon Pike. Follow Marlon Pike approximately one mile, where it becomes Browning Road. The school is approximately 1/2 mile on the right.

FROM NORTH JERSEY

Take the NJ Turnpike South to Exit 4 or Route 295 South to Route 73. Follow Route 73 North to Route 38 West. Proceed on Route 38 West for approximately seven miles. Turn right onto Browning Road. The school is approximately 1/2 mile on the right.

FROM ATLANTIC CITY

Take the Atlantic City Expressway to the North-South Freeway (Route 42). Continue on the Freeway North for approximately 10 miles to Route 130 North. Proceed on Route 130 North and turn right at the second light onto Marlon Pike. Follow Marlon Pike approximately one mile, where it becomes Browning Road. The school is approximately 1/2 mile on the right.

Copyright - Camden County Technical Schools * 343 Berlin Cross Keys Road * Sicklerville NJ 08081